











7519 NW 18th Way
Wildwood, FL 34785

911 Station#	Longitude (dms)	Latitude (dms)
1	-82° 7' 57.784"	28° 51' 41.860"
2	-82° 7' 52.956"	28° 50' 37.021"
3	-82° 7' 37.200"	28° 50' 25.473"
4	-82° 7' 13.005"	28° 50' 31.853"
5	-82° 7' 18.005"	28° 49' 49.802"
6	-82° 6' 4.303"	28° 50' 59.842"

-  Designated Access Point
-  911 Stations
-  Equestrian camping
-  Primitive camping
-  Boat ramp
-  Pavilion
-  Restroom
-  Parking
-  Hiking, Biking and Equestrian Trail
-  Lake Panasoffkee Project Boundary

Lake Panasoffkee Recreation Trails and Amenities